




Legend

- WHPA- Q1/Q2 - Moderate Risk Level
- DEM - Demand: Water Taking
- REC - Recharge: Recharge Reduction
- Issue Contributing Area (ICA) Sodium / Chloride
- Source Protection Area (SPA) Boundary

Reference: Prescribed threat circumstances as listed in the Ministry of the Environment Table of Drinking Water Threats (2009).

(c) Copyright, Toronto & Region Source Protection Area, 2014.
Source: TRCA, 2014; SWOOP: Orthoimagery 2010, LIO, MNR.

This map has been prepared to meet provincial requirements under the Clean Water Act, 2006 and should be used for other purposes ONLY after consultation with the responsible conservation authority or source protection authority. The analysis used to produce this map relies on best available information as of the date of the map. Priority should be given to site specific information collected in accordance with accepted scientific protocols when being used for other purposes.

Map 3.3: Georgetown – Future Significant Groundwater Quantity Threat Areas